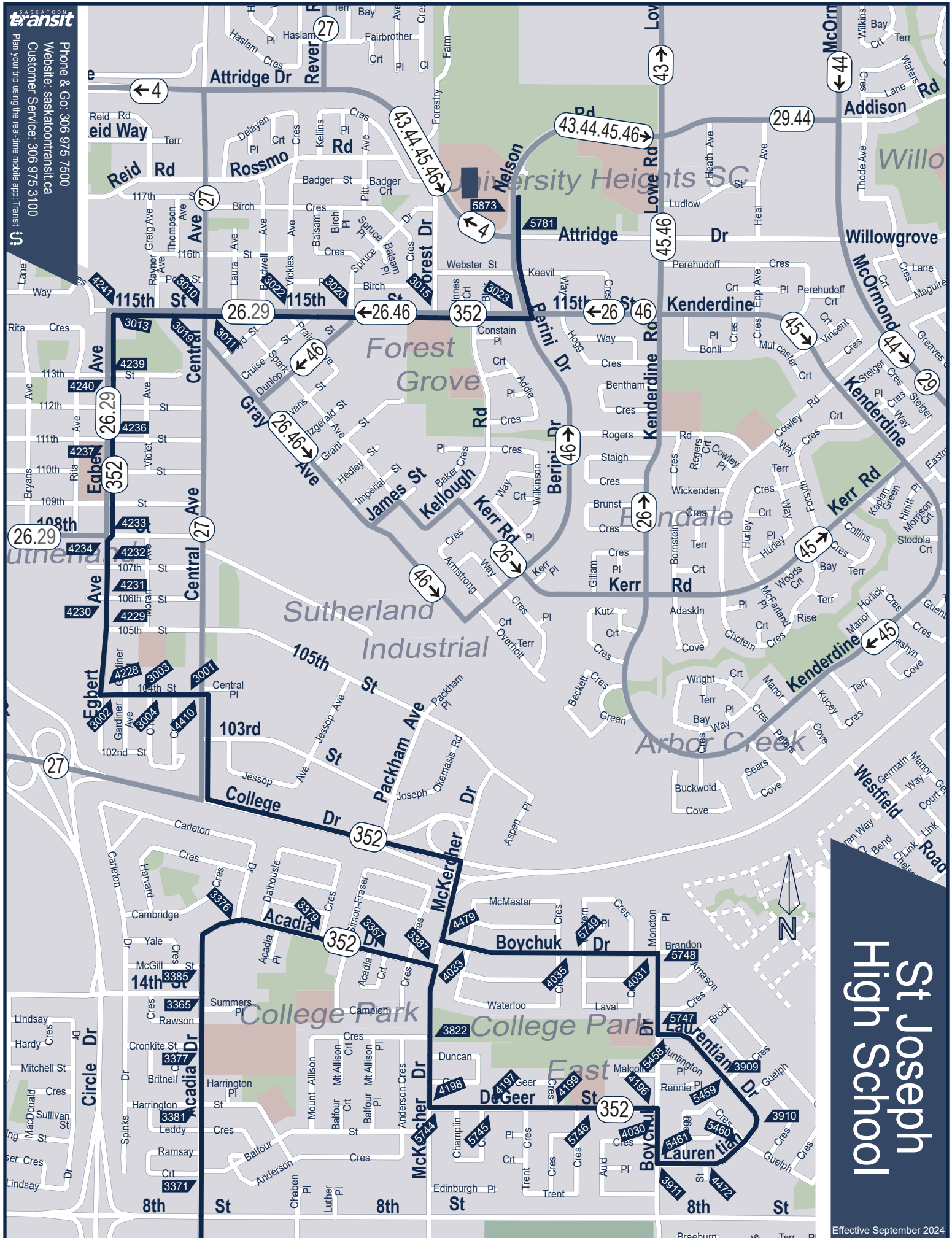


transit
Phone & Co: 306 975 7500
Website: saskatoontransit.ca
Customer Service: 306 975 3100
Plan your trip using the real-time mobile app: Transit



St Joseph High School

Effective September 2024

St. Joseph High School AM

Route # 352 AM	DeGeer & McKercher	McKercher & Boychuk	115th & Central	St. Joseph
College Park	8:00 AM	8:06 AM	8:16 AM	8:22 AM
Route 26	108th & Bryans	115th & Dunlop	Kenderdine & Kerr	115th & Berini
Forest Grove	:36 / :16 / :56	:41 / :21 / :01	:47 / :27 / :07	:50 / :30 / :10
Route 27	Central & Rossmo	Konihowski & Bourgonje	Attridge & Rever	Transfer to eastbound Route 43, 44, 45 or 46
Silverspring	:38 / :18 / :58	:47 / :27 / :07	:52 / :32 / :12	
Route 29	Owen Mnr & Wilson's	Brighton Gate & Westfield	Brighton Cmn & Brighton Crcl	St. Joseph
University	:42 / :22 / :02	:47 / :27 / :07	:53 / :33 / :13	:07 / :47 / :27
Route 43	Evergreen & Wyant	Baltzan & Boykovich	Lowe & Atton	St. Joseph
Evergreen	:40 / :20 / :00	:44 / :24 / :04	:48 / :28 / :08	:53 / :33 / :13
Route 44	Muzyka & Bennion	Stensrud & Shepherd	Nelson & Heal	St. Joseph
Willowgrove	:50 / :30 / :10	:55 / :35 / :15	:01 / :41 / :21	:03 / :43 / :23
Route 45	Kenderdine & Bonli	Kerr & Chotem	Kenderdine & Pehudoff	St. Joseph
Arbor Creek	:58 / :38 / :18	:07 / :47 / :27	:11 / :51 / :31	:13 / :53 / :33
Route 46	115th & Berini	Gray & Cruise	Kenderdine & Kenderdine	St. Joseph
115th Street	:09 / :49 / :29	:13 / :53 / :33	:21 / :01 / :41	:23 / :03 / :43

St. Joseph High School PM

Route # 352 PM	St. Joseph	Central & 104th	DeGeer & Boychuk	Centre Mall Terminal
College Park	3:25 PM	3:35 PM	3:45 PM	3:55 PM
Route 4	St. Joseph	Preston Crossing	College & Bottomley	Downtown Terminal
City Centre	:03, :13, :23, :33, :43, :53	:08, :18, :28, :38, :48, :58	:05, :15, :25, :35, :45, :55	:04, :14, :24, :34, :44, :54
Route 26	115th & Dunlop	Gray & Imperial	115th & Kenderdine	108th & Egbert
Forest Grove	:41 / :19 / :01	:43 / :23 / :03	:49 / :29 / :09	:56 / :36 / :16
Route 27	Transfer from westbound Route 4	Rever & Attridge	Konihowski & Bourgonje	Konihowski & Pezer
Silverspring		:39 / :19 / :59	:47 / :27 / :07	:50 / :30 / :10
Route 29	Nelson & Attridge	Owen Mnr & Wilson's	Brighton Gate & Westfield	Brighton Cmn & Brighton Crcl
Brighton	:44 / :24 / :04	:02 / :42 / :22	:07 / :47 / :27	:13 / :53 / :33
Route 43	Nelson & Attridge	Evergreen & Wyant	Baltzan & Boykovich	Evergreen & Evergreen
Evergreen	:40 / :20 / :00	:48 / :28 / :08	:54 / :34 / :14	:57 / :37 / :17
Route 44	Nelson & Attridge	Muzyka & Bennion	Keedwell & Muzyka	Stensrud & Zimmer
Willowgrove	:50 / :30 / :10	:58 / :38 / :18	:00 / :40 / :20	:07 / :47 / :27
Route 45	Nelson & Attridge	Kenderdine & Bonli	Kerr & Kenderdine	Kenderdine & Vincent
Arbor Creek	:00 / :40 / :20	:06 / :46 / :26	:16 / :56 / :36	:19 / :59 / :39
Route 46	Nelson & Attridge	115th & Berini	Gray & Imperial	Berini & Rogers
115th Street	:30 / :10 / :50	:37 / :17 / :57	:45 / :25 / :05	:48 / :28 / :08

* see regular route schedule for a complete list of times

A valid Saskatoon High School student card is required when using a High School bus pass or paying the High School fare rate. Please show your student card along with your pass when boarding.



Transit passes are sold in the school office as well as various locations throughout the city. Please visit Saskatoontransit.ca for specific locations.

There is a \$5 fee for all new cards. GoPass cards can be registered for free at the Customer Service office (226 23rd Street East). Card(s) must be presented at the time of registration.

Lost/Stolen Cards

If a card is lost/stolen, a replacement card can be issued. Please provide one piece of identification to match the name the card is registered to. There will be a \$5 new card activation fee. Over the phone reports of lost/stolen cards will not be accepted as identification is required.

All school special routes are subject to change during the school year.

Remember to be at your stop 5 minutes before the bus is due to arrive. Plan your route online at Saskatoontransit.ca or on your mobile device with the real-time Google Maps  or Transit App .